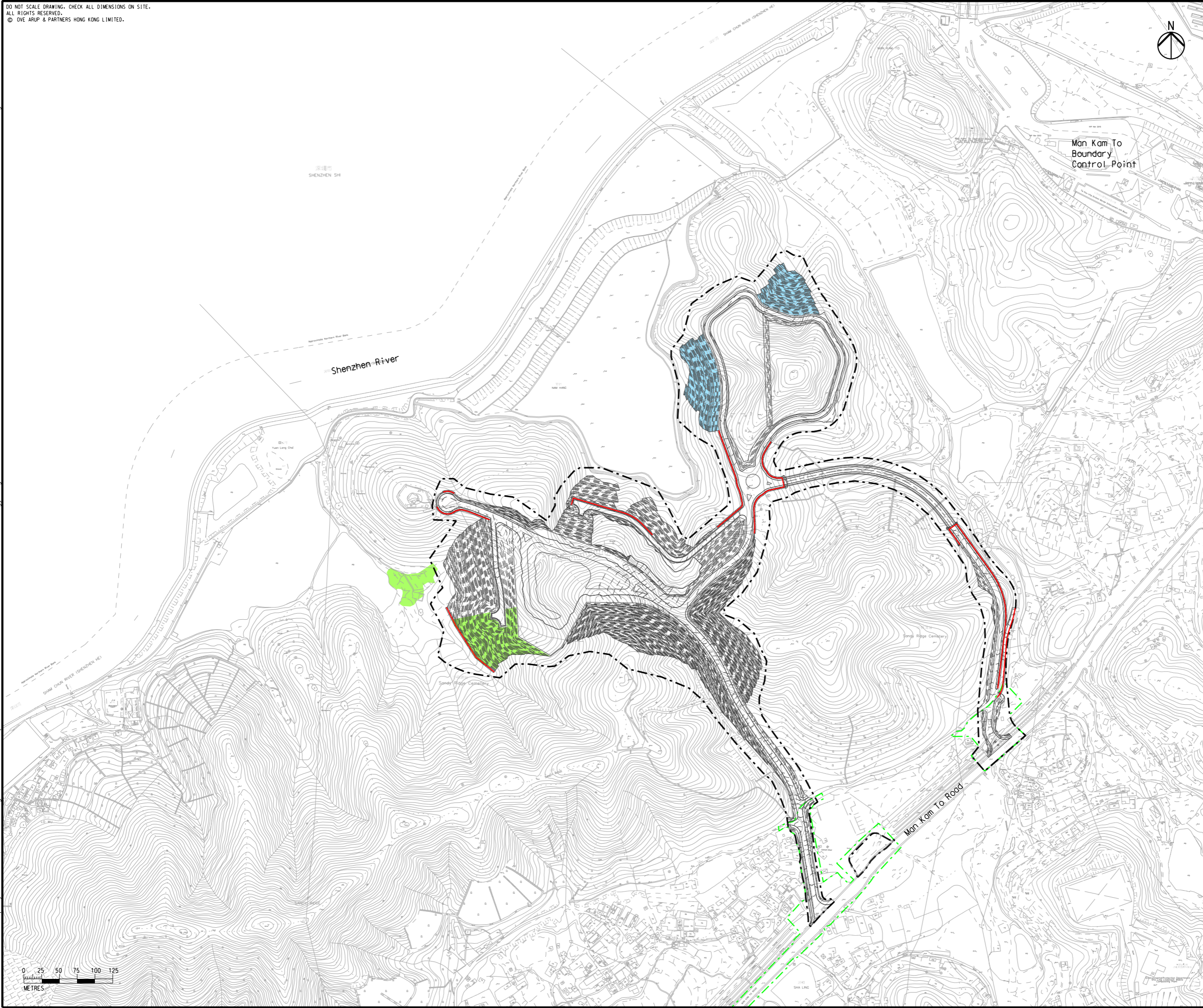







DO NOT SCALE DRAWING. CHECK ALL DIMENSIONS ON SITE.
 ALL RIGHTS RESERVED.
 © DVE ARUP & PARTNERS HONG KONG LIMITED.

Printed by : 2/26/2016
 Filename : G:\env\project\2314448\13 Drawing Deliverables\Reports\015 EIA\20160221 Revised Final EIA\Ch 9 Ecology\Figure 9.11 - Indicative Locations for Grassland Reinstatement and Enhancement Woodland.dgn



Legend

-  Project Boundary
-  Utilities Construction
-  Retaining Wall
-  Grassland Reinstatement
-  Enhancement Woodland

E	FIFTH ISSUE	GL	02/16
D	FOURTH ISSUE	GL	01/16
C	THIRD ISSUE	GL	12/15
B	SECOND ISSUE	GL	10/15
Rev	Description	By	Date

Consultant
ARUP

Contract No. and Title:
 Agreement No. CE 1/2013(CE)
 Site Formation and Associated
 Infrastructural Works for Development
 of Columbarium, Crematorium and
 Related Facilities at Sandy Ridge
 Cemetery - Design and Construction

Drawing title
**Indicative Locations for
 Grassland Reinstatement
 and Enhancement Woodland**

Drawing no.	Figure 9.11		Rev.	E
Drawn	Date	Checked	Approved	
GL	02/16	EL	ST	
Scale	1:5000 @A3		Status	PRELIMINARY

COPYRIGHT RESERVED



土木工程拓展署
 Civil Engineering and
 Development Department